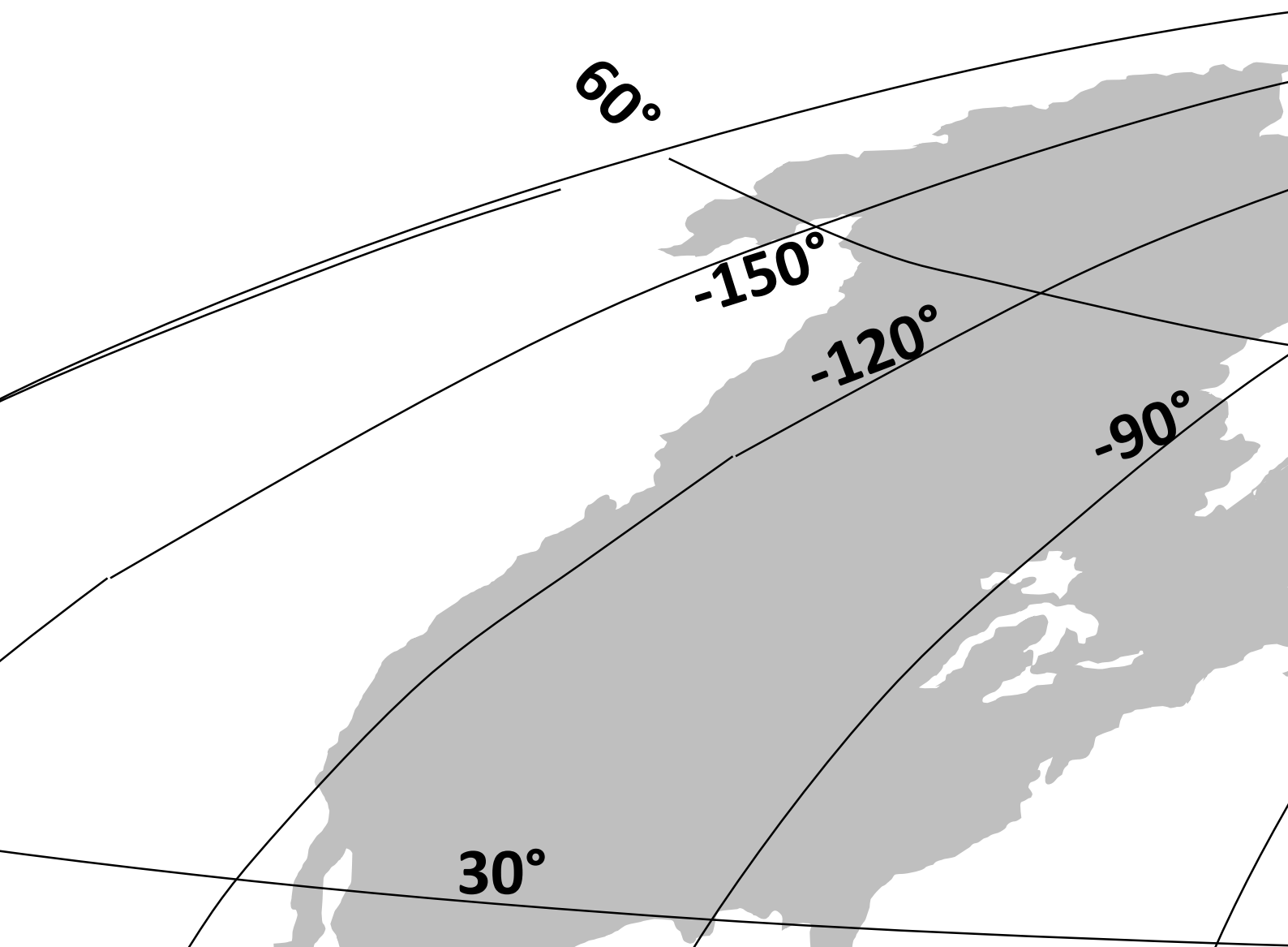
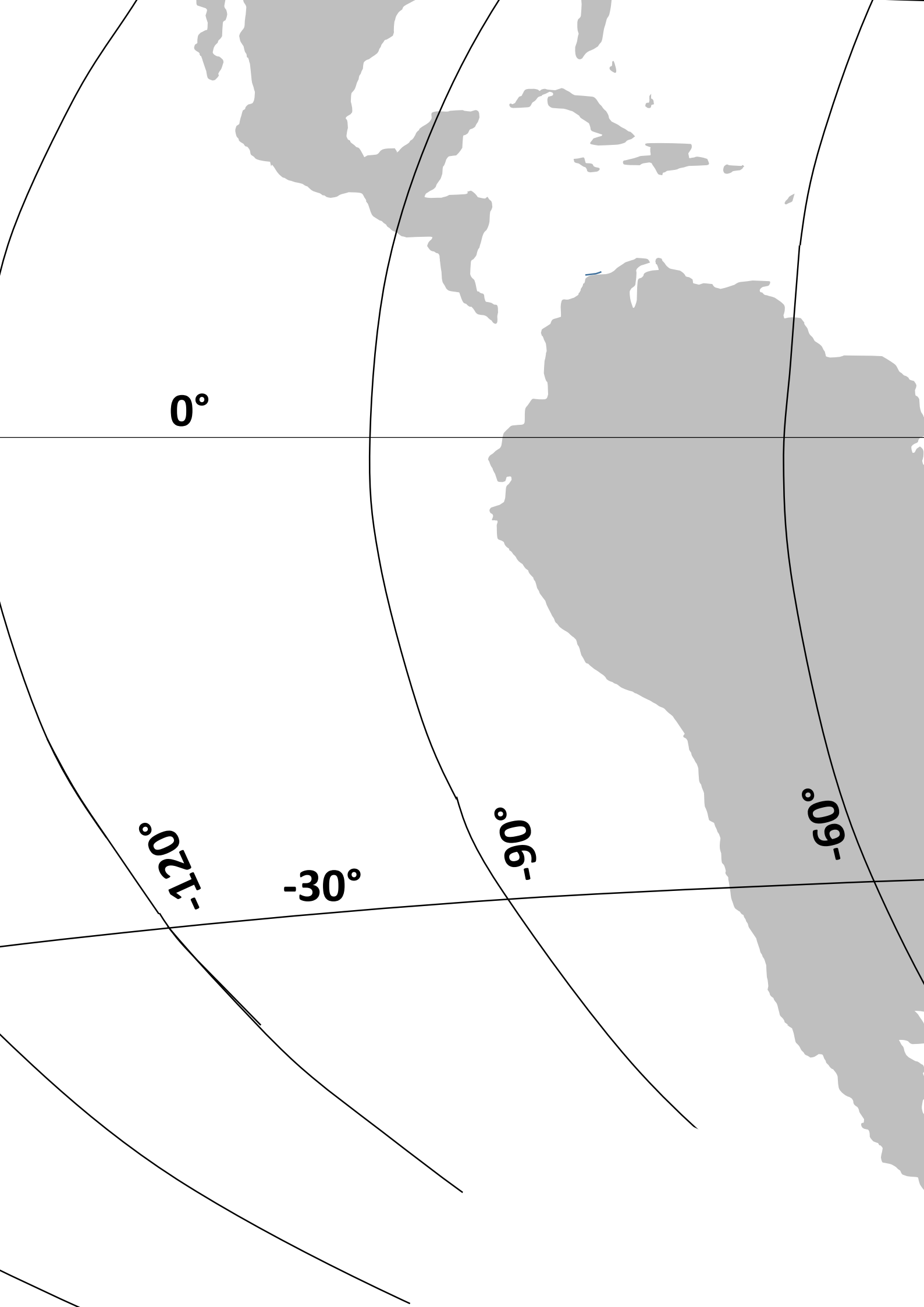




CENTRE NATIONAL D'ÉTUDES SPATIALES






$0^\circ$

$-30^\circ$

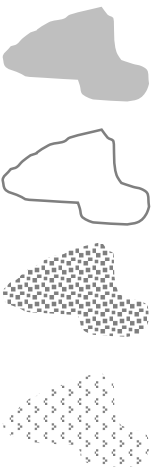
$-60^\circ$

$-90^\circ$

$-120^\circ$



# Légende :



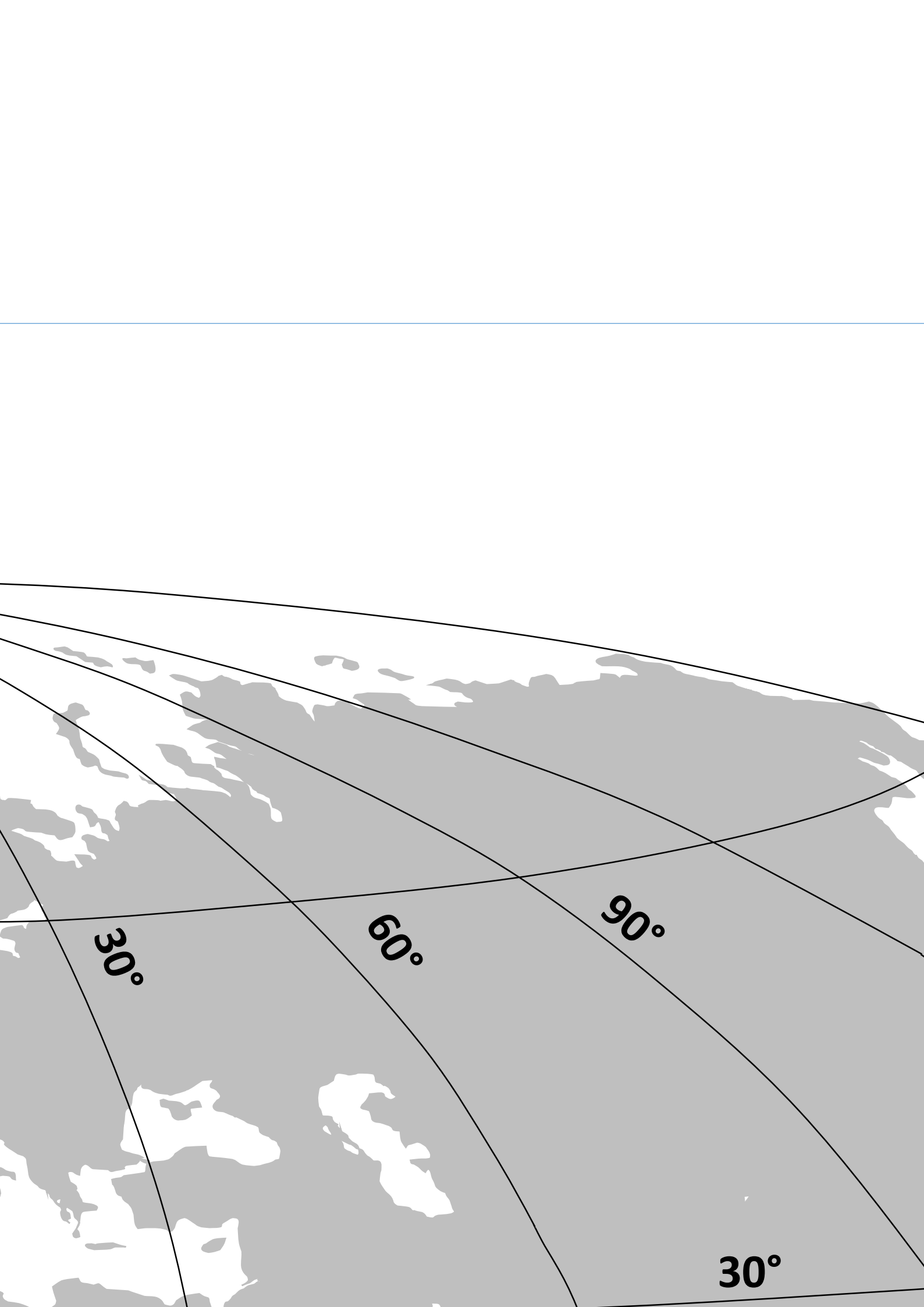
D'après projection Hammer Aitoff  
et vue polaire Antarctique

*Création Mobiscience.Briand*







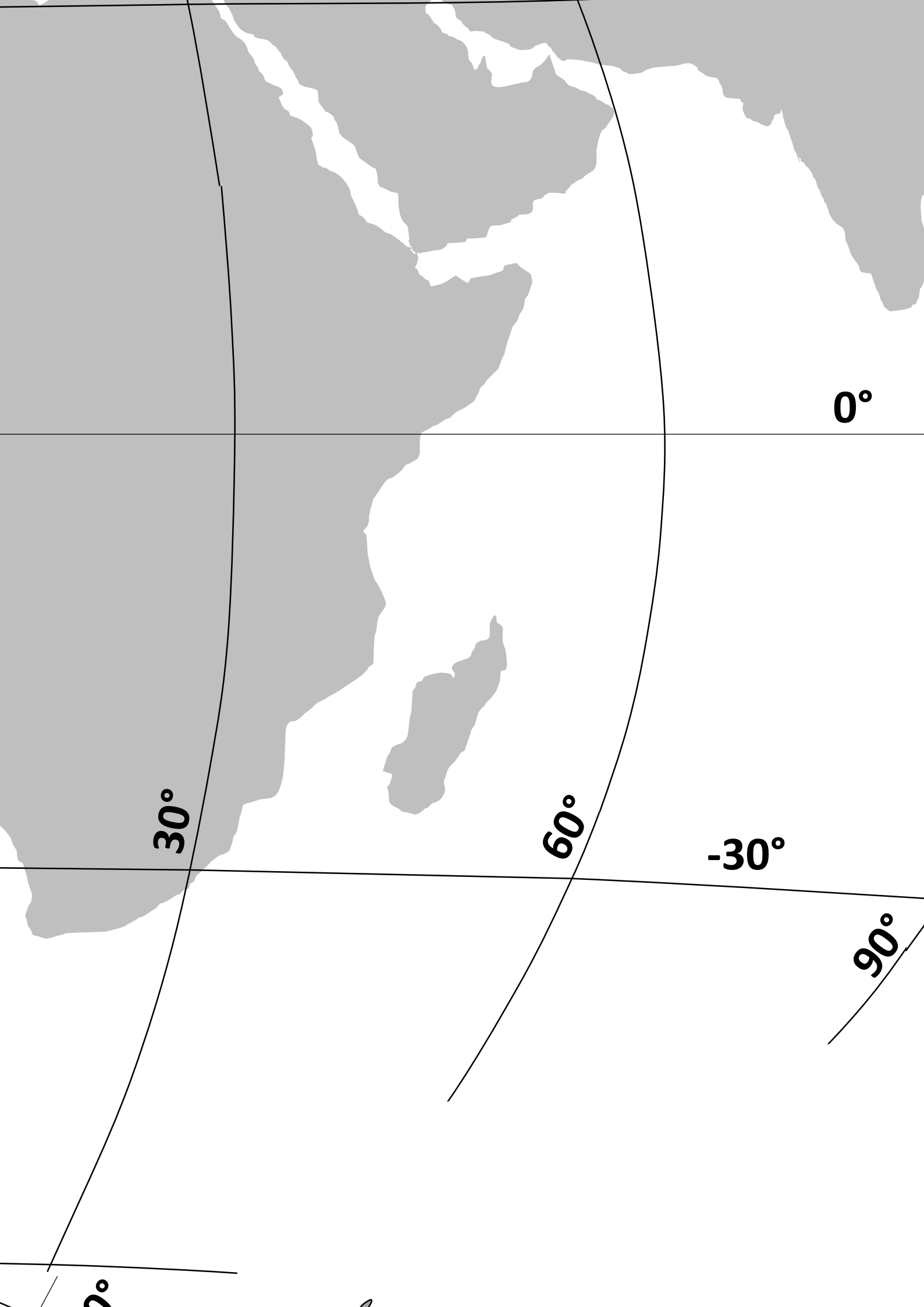


30°

60°

90°

30°



0°

30°

60°

-30°

90°

0°



