

Suivi de

ANTA

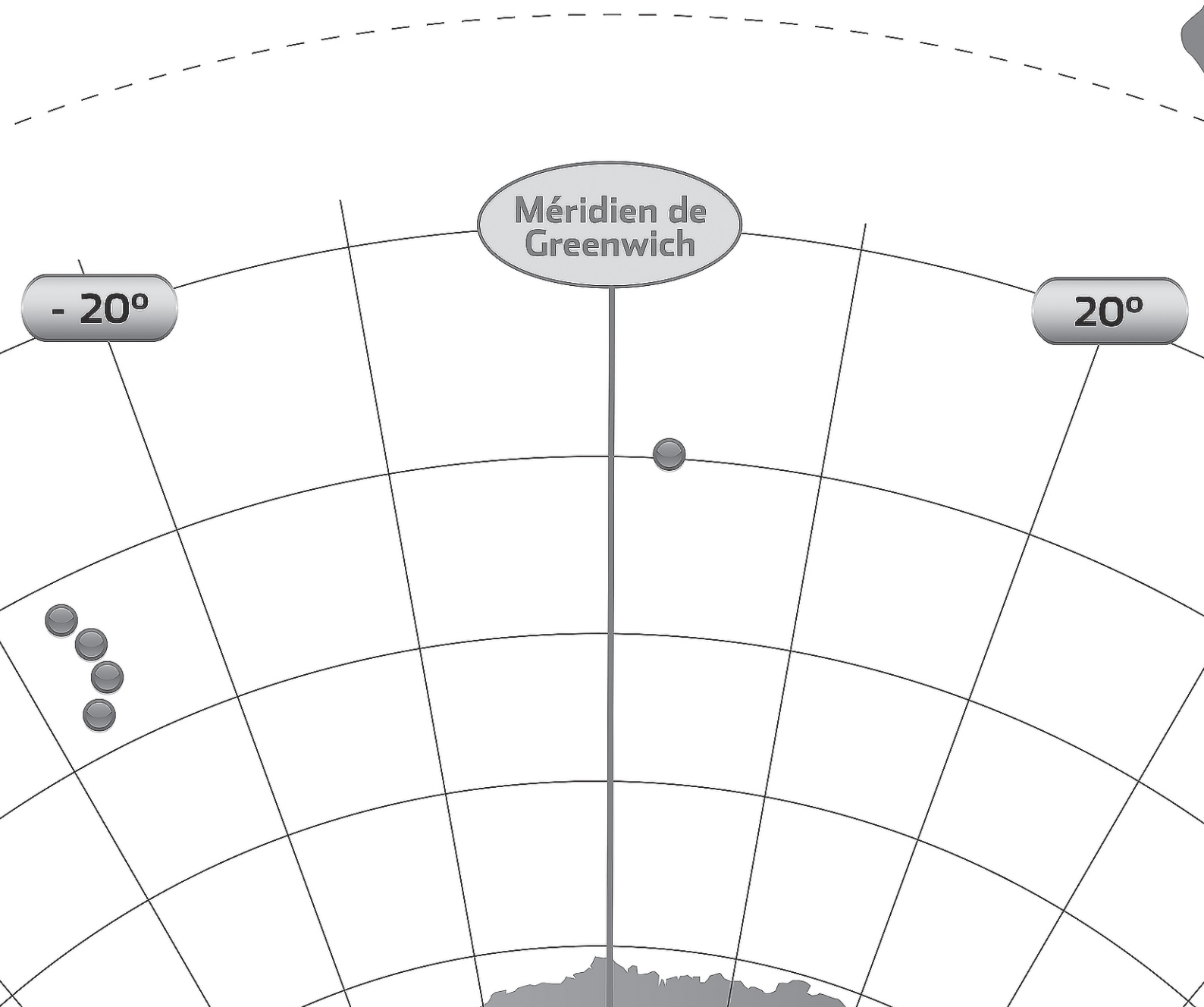


- 40°

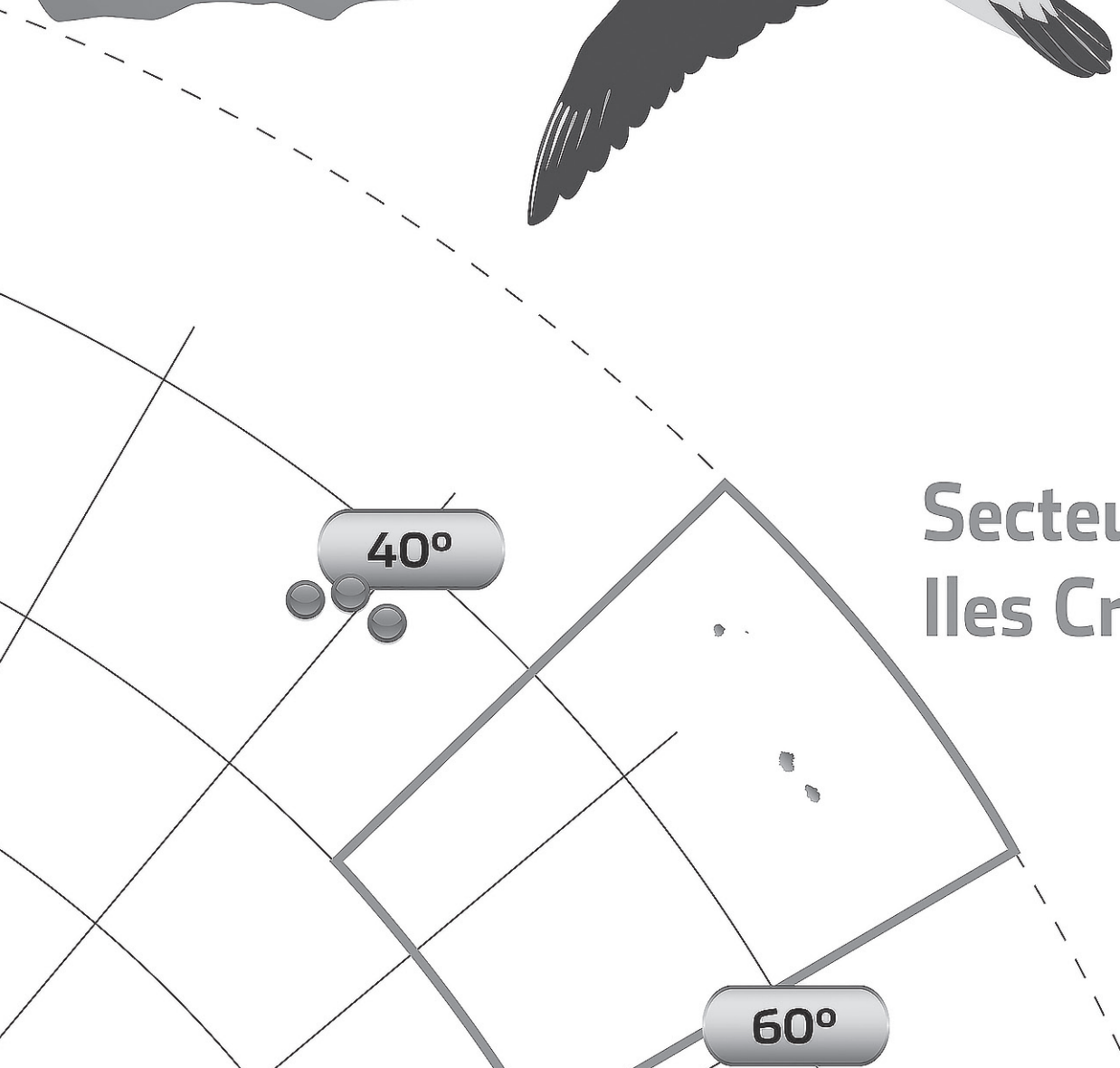

- 60°

Des animaux marins, des î

ARCTIQUE



bouées et des balises



**Secteur
Iles Crozet**

Péninsule Antarctique

- 80°

- 100°

- 70°

- 65°

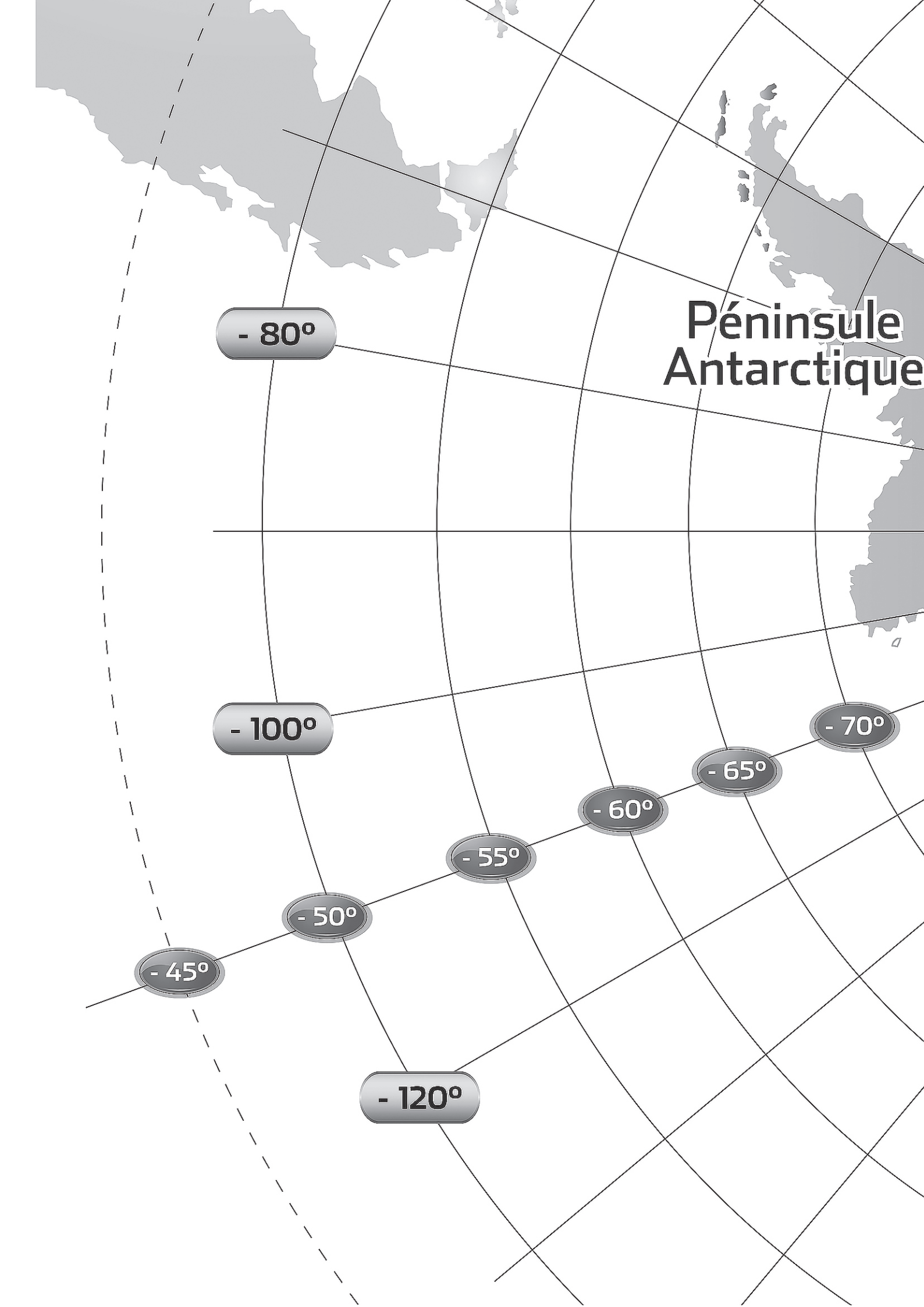
- 60°

- 55°

- 50°

- 45°

- 120°



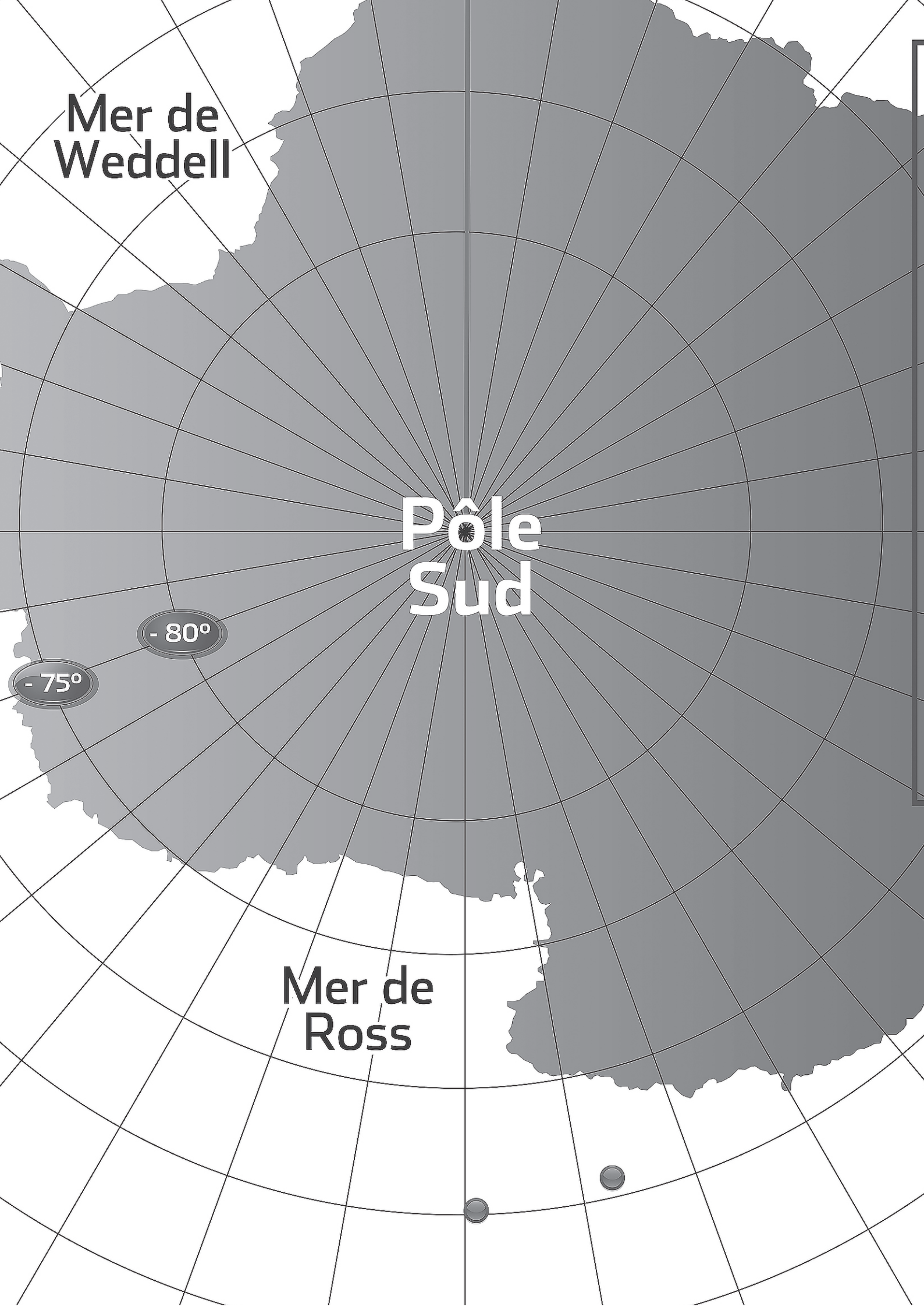
**Mer de
Weddell**

**Pôle
Sud**

- 80°

- 75°

**Mer de
Ross**





**Secteur
Iles
Kerguelen**

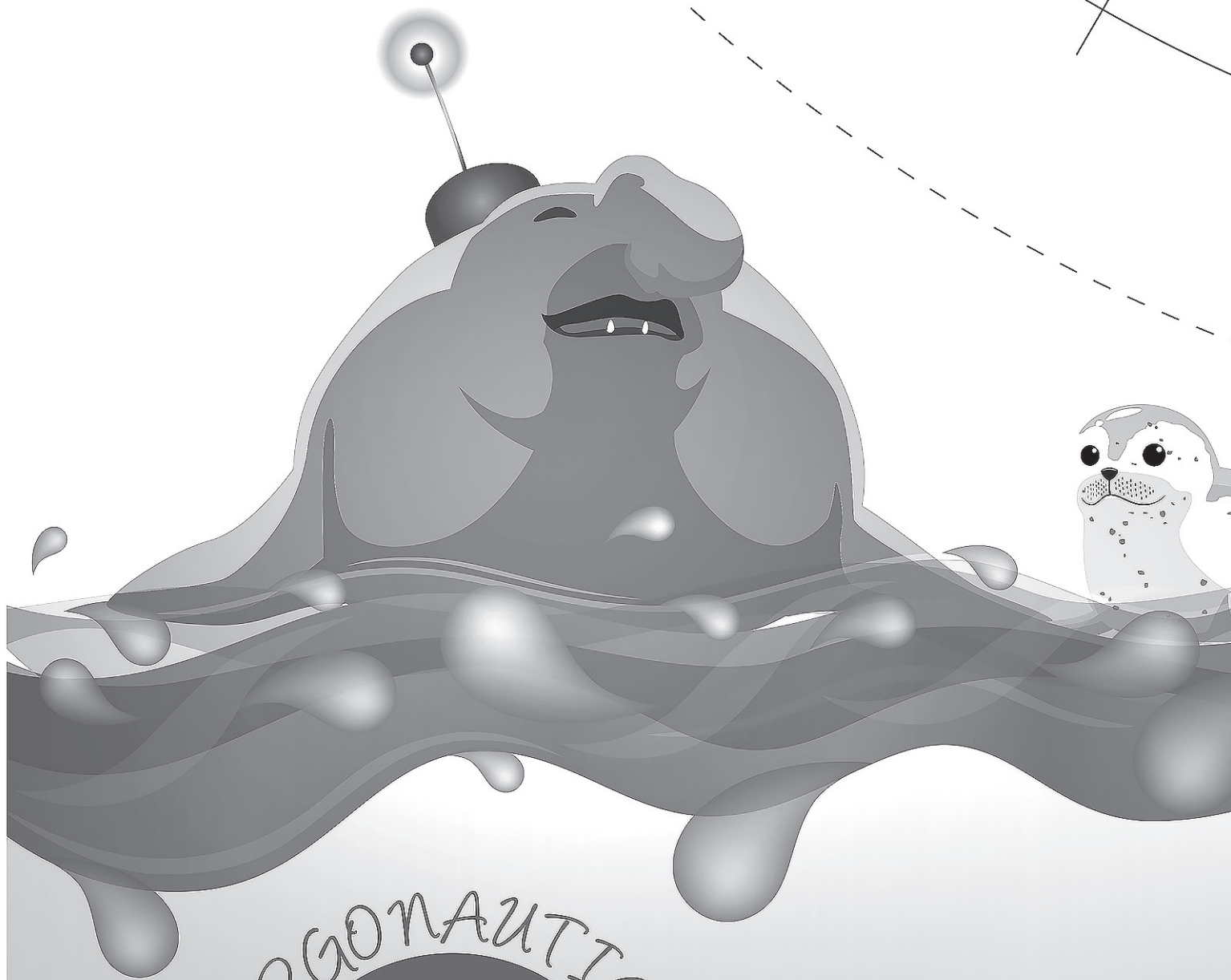
80°

**Barrière de
Shakleton**

100°

120°

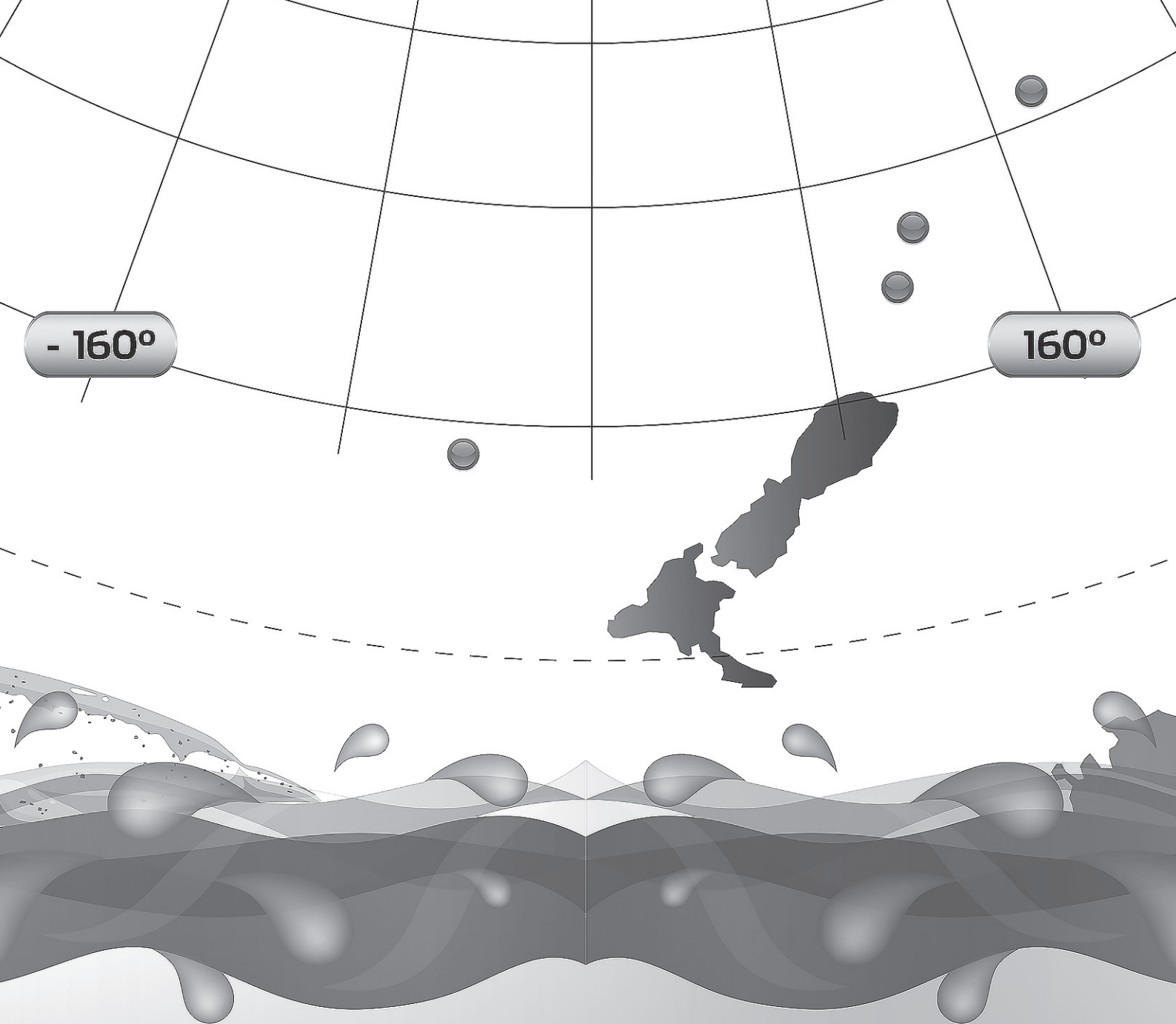
- 140°



Océan & satellites
en classe

Sui

<http://argonaut>




vez les animaux, les bouées et les balises s

ica.jason.oceanobs.com/html/argonautica/v

140°

sur:

welcome_fr.htm



cnès

CENTRE NATIONAL
D'ÉTUDES SPATIALES